

An aerial photograph of a large sports reserve. The main feature is a large green grassy field. To the right, there is a rectangular green artificial turf field with blue borders. Further right is a paved basketball court. The reserve is surrounded by residential houses and trees. A road runs along the right side of the reserve.

# EP NAZER & JOHN HART RESERVE DRAFT MASTER PLAN














# OUR JOURNEY TO DATE





# OUR UNDERSTANDING OF THE SITE: KEY FEATURES

## KEY

-  PARK
-  PLAYGROUND
-  PORT ADELAIDE BASEBALL CLUB
-  PORT ADELAIDE DISTRICT HOCKEY CLUB
-  PORT ADELAIDE RACING PIGEON CLUBROOM
-  OUTDOOR TENNIS COURT
-  HART STREET NETBALL COURTS
-  AFL/CRICKET GROUND
-  SOCCER CLUB
-  DOG PARK
-  GOLF COURSE

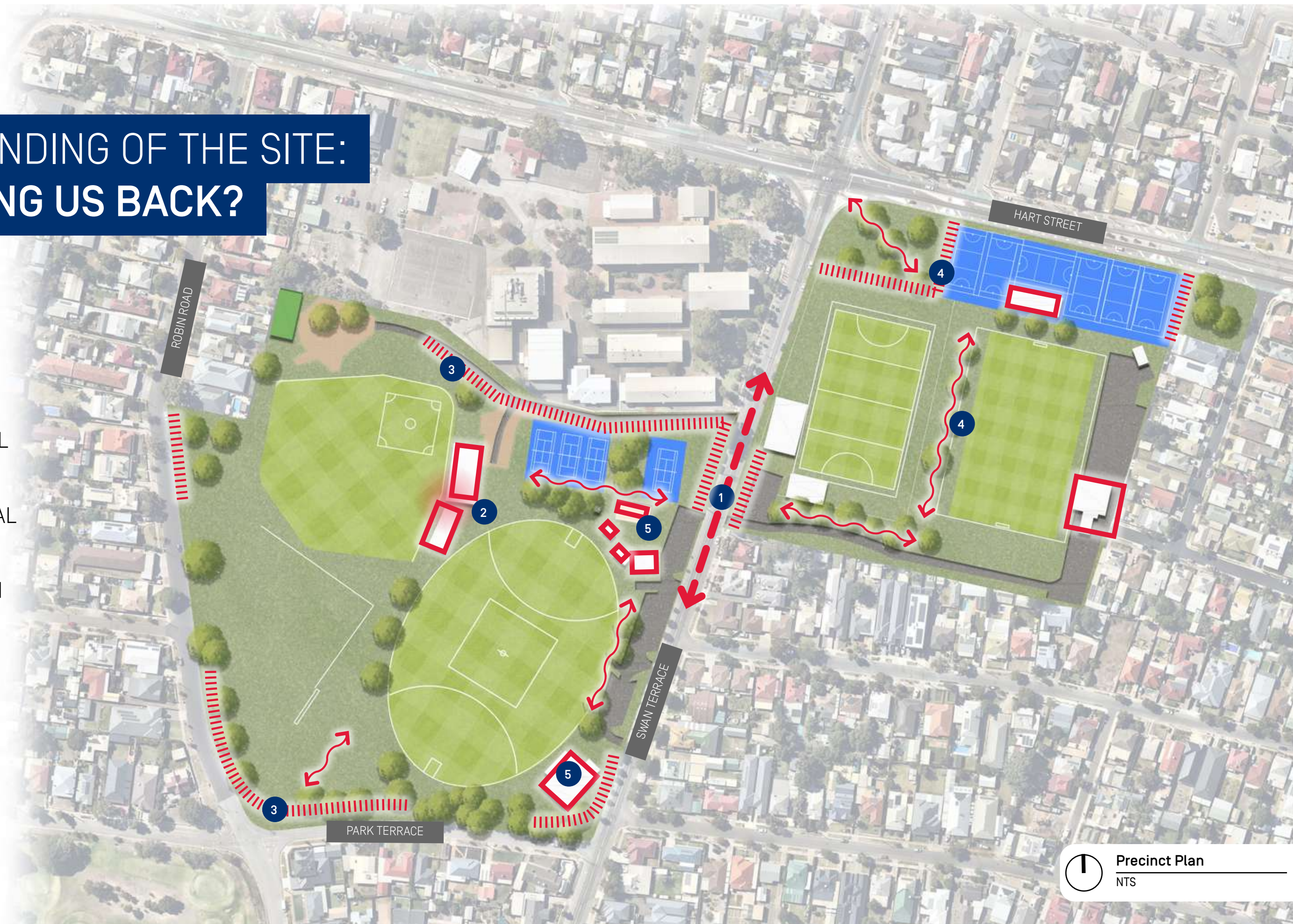




# OUR UNDERSTANDING OF THE SITE: WHAT'S HOLDING US BACK?

## KEY

1. **DIVIDED** BY SWAN TERRACE
2. AD HOC **LAYOUT AND LOCATION** OF RECREATIONAL BUILDINGS
3. POOR **INTERFACE** WITH LOCAL STREETS AND LOCAL SITES
4. POOR **CONNECTIONS** WITHIN RESERVE
5. **OUT OF DATE** FACILITIES & UNDER-UTILISED SPACE





# CONSULTATION SUMMARY: WHAT WE HAVE HEARD - KEY TAKEAWAYS

## COMMUNITY

## SPORTS CLUBS

### TIER 1



BIODIVERSITY



SHELTER/SEATING



PATH UPGRADES



CHANGEROOMS



CLUB ROOMS



WARM UP AND TRAINING

### TIER 2




BBQ AREAS



COMMUNITY AREA



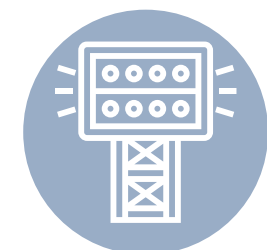
PLAYSPACE



RECONFIGURED OVAL



PATH UPGRADES



LIGHTING



# DRAFT MASTER PLAN

## KEY:

1. MULTI-FUNCTIONAL CLUB ROOMS
2. COMMUNITY AREA/WELLNESS GARDENS
3. PATH UPGRADES
4. SHELTER, SEATING & BBQ
5. SPECTATOR AMENITIES
6. PLAY GROUND
7. MULTI-COURTS (EP NAZER)
8. MULTI-COURTS (HART RESERVE)
9. PARKING IMPROVEMENTS
10. CONNECTION TO SCHOOL





DRAFT MASTER PLAN:  
**FIVE KEY MOVEMENTS & EXPERIENCES**



# DRAFT MASTER PLAN: FIVE KEY MOVEMENTS & EXPERIENCES

1. SPORTS AND  
COMMUNITY HUB

2. PATHWAY, LIGHTING AND  
WAYFINDING UPGRADES

4. SHELTER, SEATING, BBQ & PLAY

5. IMPROVEMENTS TO  
BIODIVERSITY AND URBAN GREENING

3. COMMUNITY AREA



# DRAFT MASTER PLAN: FIVE KEY MOVEMENTS & EXPERIENCES SPORTS & COMMUNITY HUB





# KEY MOVEMENTS & EXPERIENCES: SPORTS & COMMUNITY HUB HOW PEOPLE HAVE DONE THIS BEFORE





KEY MOVEMENTS & EXPERIENCES:  
**SPORTS & COMMUNITY HUB**  
WHAT THIS COULD LOOK LIKE







# DRAFT MASTER PLAN: FIVE KEY MOVEMENTS & EXPERIENCES PATHWAYS, LIGHTING AND WAYFINDING UPGRADES





# KEY MOVEMENTS & EXPERIENCES: PATHWAY, LIGHTING & WAYFINDING UPGRADES





# DRAFT MASTER PLAN: FIVE KEY MOVEMENTS & EXPERIENCES COMMUNITY AREA





## KEY MOVEMENTS & EXPERIENCES: COMMUNITY AREA





# DRAFT MASTER PLAN: FIVE KEY MOVEMENTS & EXPERIENCES SHELTER, SEATING, BBQ & PLAY





## KEY MOVEMENTS & EXPERIENCES: SHELTER, SEATING, BBQ & PLAY





# DRAFT MASTER PLAN: FIVE KEY MOVEMENTS & EXPERIENCES IMPROVEMENTS TO BIODIVERSITY & URBAN GREENING





## KEY MOVEMENTS & EXPERIENCES: IMPROVEMENTS TO BIODIVERSITY & URBAN GREENING





# DRAFT MASTER PLAN AERIAL VIEW



DRAFT MASTER PLAN  
AERIAL VIEW





---

# City Collective

**City Collective**

+61 8 8182 1270  
hello@citycollective.com.au

**Adelaide**  
Suite 115 Epworth Building,  
33 Pirie Street  
Adelaide, SA, 5000

**Melbourne**  
Ground Level  
23 Kerr Street  
Fitzroy VIC, 3065

**citycollective.com.au**

